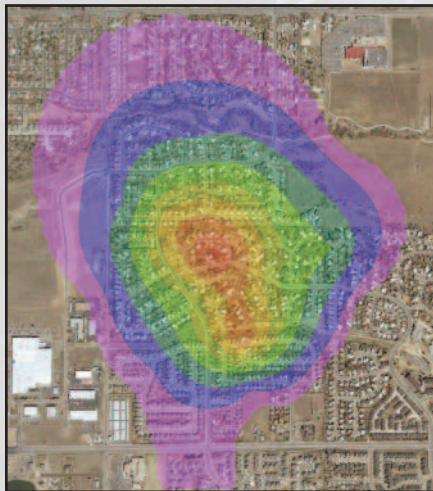
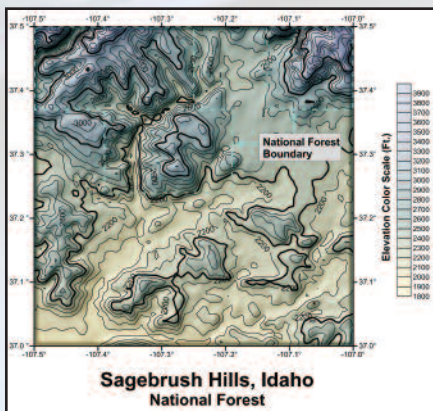


What's New for Surfer 9!

Surfer 9 is full of features that users like you suggested to help you work smarter, not harder.



Import georeferenced image files as base maps in their real world coordinates then overlay contour maps with solid, partially transparent fill!

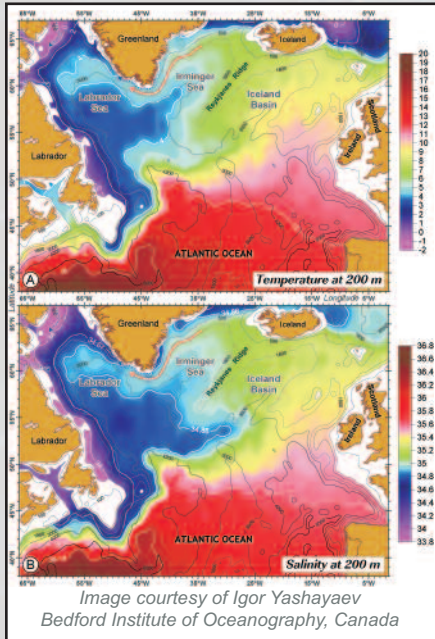


The above map combines a semi-transparent contour layer, a shaded relief layer, and a base layer, all created from various grid and blanking files.

- ✓ **Clearly View All Your Maps!** You've waited long enough! Image and solid fill transparency is now a reality. Fill contour maps with a partially transparent solid color or import image base maps and make them partially transparent to see the maps below.
- ✓ **No More Guesswork!** Save time and frustration by importing georeferenced image files in their real world coordinates.
- ✓ **Bypass Aggravation!** Customize limits and scales for your map, then add additional maps and the limits and scales remain unchanged.
- ✓ **Easy to Learn and Use!** Familiar with previous versions of **Surfer**? If so, you will have no problem with **Surfer 9**! The user interface and program layout remains the same.
- ✓ **No Compromising Here - It's Your Coordinate System!** Project your data in the worksheet from more than 1,500 predefined coordinate systems or define your own custom projection.
- ✓ **Now You'll Know Your Data!** **Surfer 9's** spatial filtering takes raw data, removes duplicates, and excludes outliers using the built-in, powerful expression language.
- ✓ **Total Database Accessibility!** Quickly and easily import or grid data from any database directly into **Surfer**.
- ✓ **You Asked for It - We Responded!** **Surfer** now has the ability to export 3D ESRI shapefile (.SHP)!
- ✓ **Grids Galore!** New gridding formats include Arc/Info Binary Grid (.ADF), Banded Grid (.BIL), ER Mapper Grid (.ERS), ESRI Float Grid (.FLT), and Z-MAP Plus. Directly load SRTM data in BIL format.
- ✓ **Customize Surfer to Fit Your Needs!** Effortlessly customize toolbars and create personalized keyboard shortcuts. Add buttons for the functions you use most and remove buttons for those you don't.
- ✓ **Ultimate Data Compatibility!** Import and export in all popular formats! New data imports include MDB and XLSX and new import formats include SID and ECW. New export formats include EPS, Raster PDF, and Vector PDF.
- ✓ **Over for More Exciting Features and Special Offer....**

SURFER[®]

What's New for Surfer 9! continued...



Create multiple maps to compare and display all your data. With **Surfer**, you are in complete control!

- ✓ **Take Complete Control of Posting Your Data!** Drag individual posting labels anywhere with your mouse.
- ✓ **Easy Page Navigation!** Zoom in and out or pan your project quickly and efficiently with a scroll mouse. Navigating your **Surfer** project has never been easier!
- ✓ **Superior Finishing!** Create your project exactly the way you want! Use one of the many new line and fill properties and perfectly align your objects, either horizontally or vertically, with the advanced alignment tools.
- ✓ **Real-Time Feedback!** Drag map layers into your project and delete individual map layers for easy map customization!
- ✓ **Save Time!** With just a click of the mouse, reload data and grid files simultaneously for all of your maps!
- ✓ **Know Exactly Where You Are!** **Surfer 9** displays the exact XYZ location of the cursor when traversing a map!
- ✓ **Stay Up To Date!** **Surfer** automatically checks for updates to ensure you are running the latest and greatest version of **Surfer 9**.
- ✓ **The Above are Only a Few of Surfer 9's Enhancements!** Upgrade your copy of **Surfer** today for only \$229 and discover the very best software around!

Order the World's #1 Contouring Software Today!

Golden Software, Inc.

809 14th Street

Golden, Colorado 80401 U.S.A.

800-972-1021 • 303-279-1021

www.goldensoftware.com

SURFER®

SPECIAL OFFER!
Order before July 31st
and upgrade for
ONLY \$199!